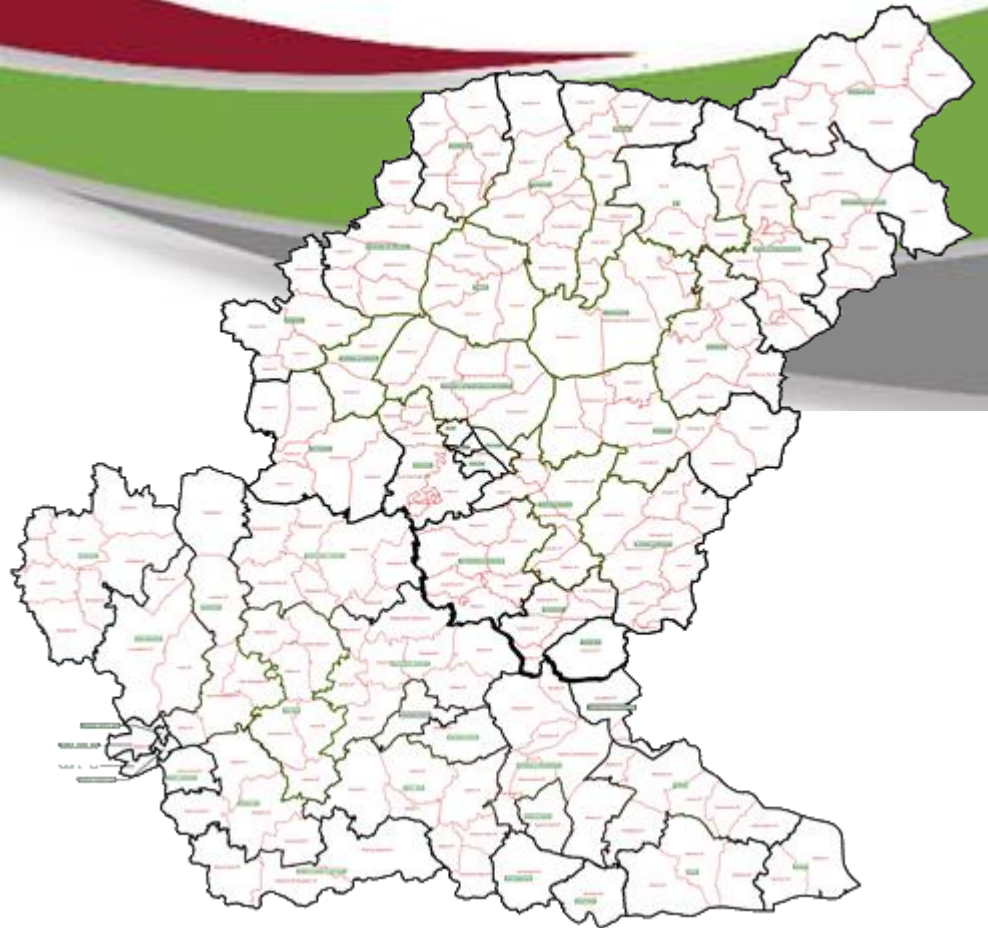


Application No:
DC/21/00366

Address:
Land South Of
Westhorpe Road
Finningham







Site Location Plan

THIS LAYOUT HAS BEEN PREPARED WITHOUT THE BENEFIT OF A FULL UNDERGROUND AND OVERGROUND SERVICES SURVEY AND MAY BE SUBJECT TO CHANGE IF SERVICES ARE FOUND SUBSEQUENTLY. IF FULL ACCESS TO ALL BOUNDARIES WAS NOT POSSIBLE, FINAL DIMENSIONS TO BOUNDARIES & LEVELS WILL BE SUBJECT TO FURTHER CONFIRMATION









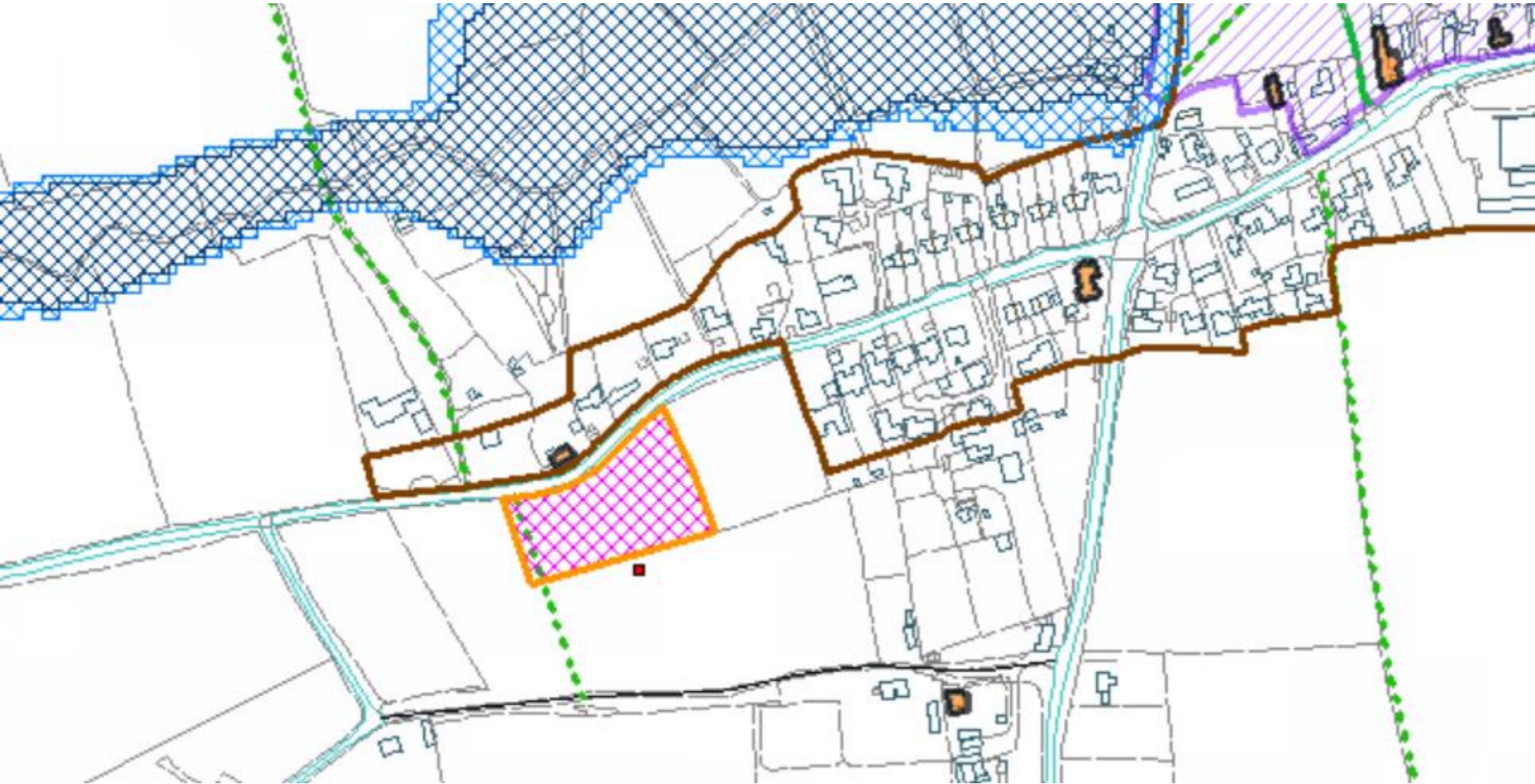
Ref.	Date	Revision
<p>Ensure all dimensions are checked on site prior to ordering of prefabricated elements. Ensure minimum headroom requirements are met for all staircases. Do not scale from this or any other drawing. Any discrepancies, contact the issuer. This drawing or any of its contents cannot be used except with the express written permission of the issuer. Without such permission no responsibility is taken for its content.</p>		
<p>ROBERTS MOLLOY architects & consultants</p>		<p>3 church lane bressingham diss norfolk IP22 2AE</p>
<p>DETAIL: LOCATION PLAN</p>		<p>PROJECT: LAND AT WESTHORPE RPAD FINNINGHAM</p>
Scale: 1:1250@A4	Date: 12.20	JOB No. FWR
		DRG No. 17



www.robertsmolloy.co.uk

Constraints Map

-  Grade II
-  Conservation Area
-  Built Up Area Boundaries
-  Flood Zone 2
-  Flood Zone 3
-  Footpath



Indicative Site Plan



