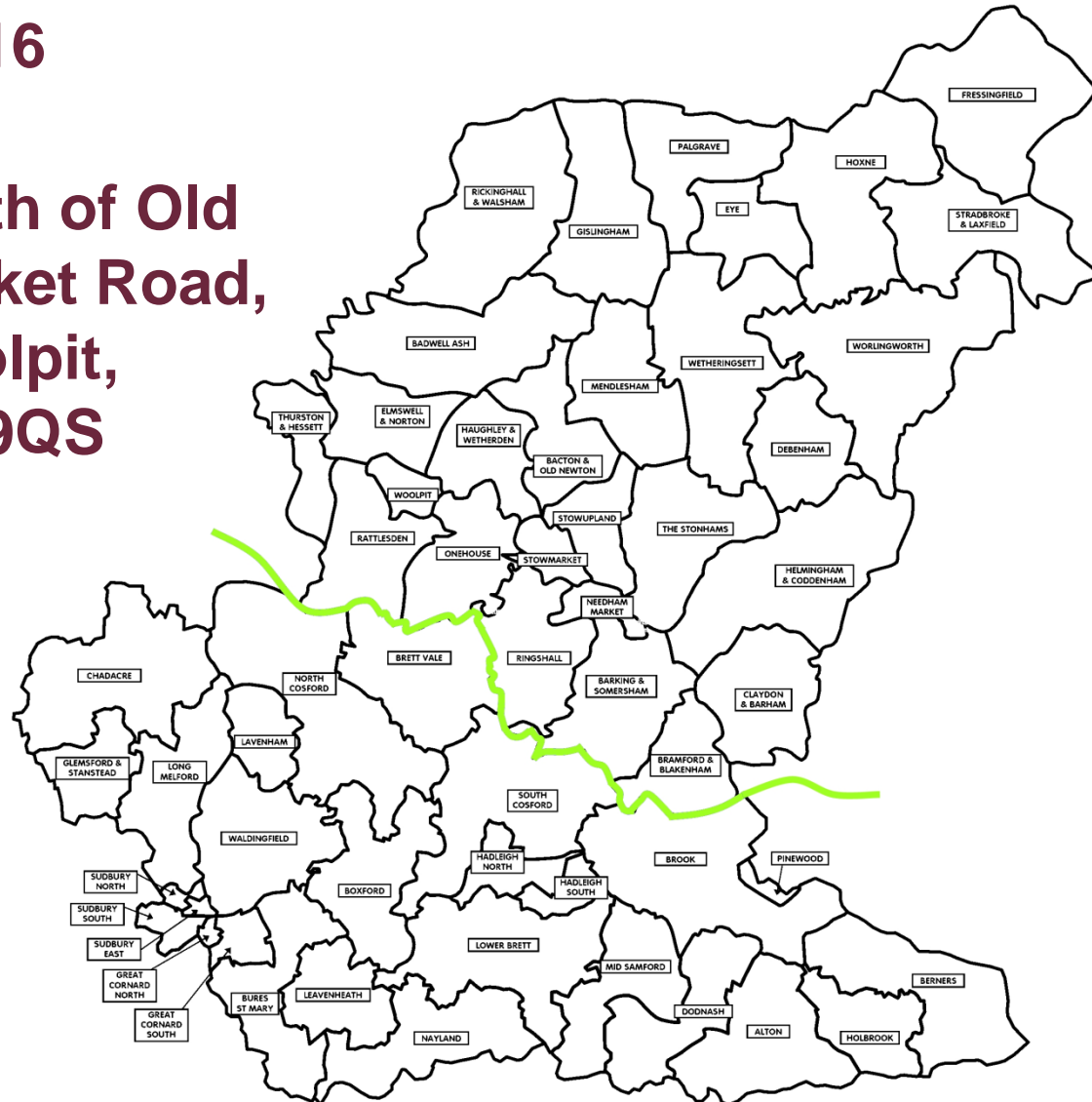


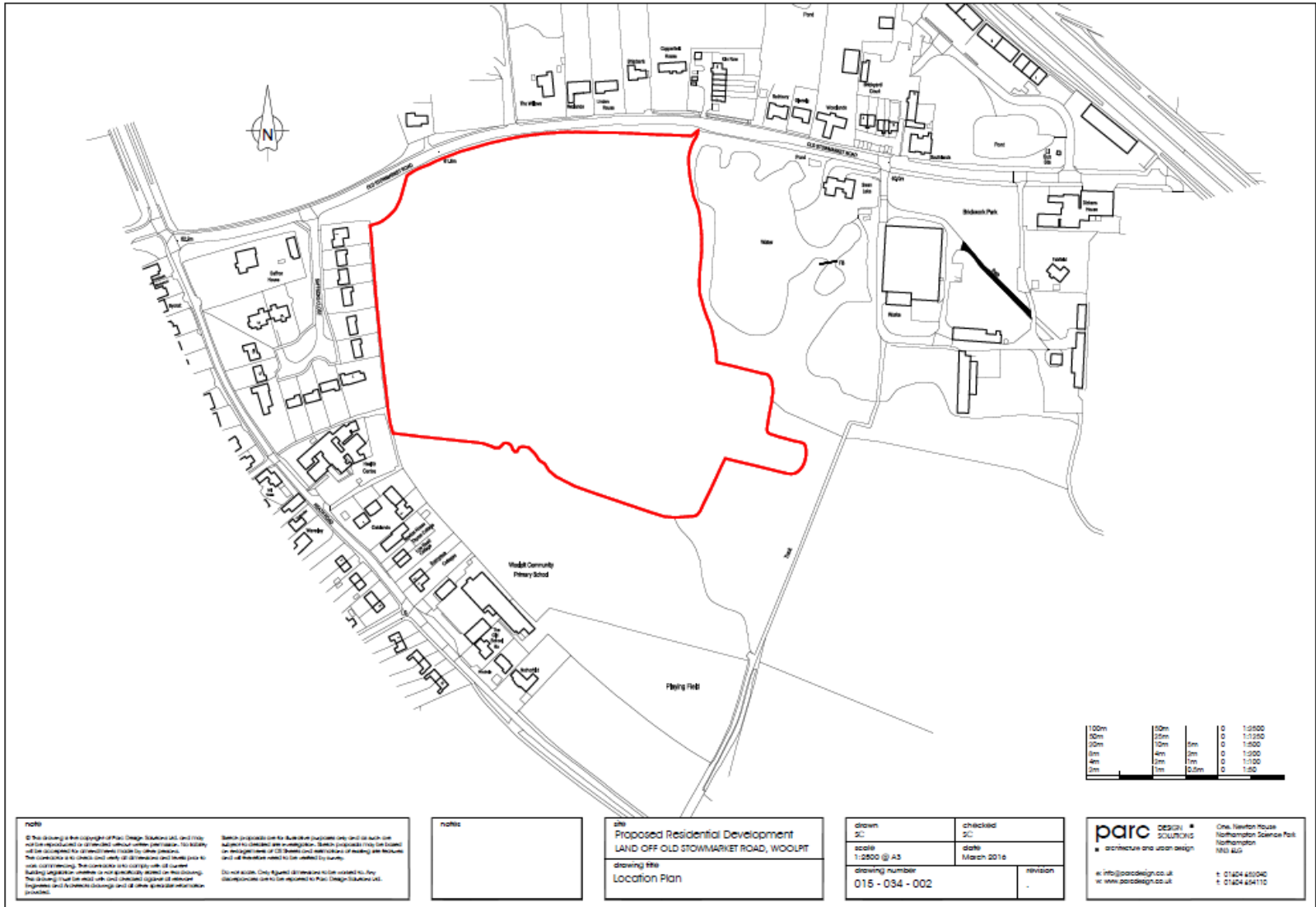
Application No: 1636/16

**Address: Land South of Old
Stowmarket Road,
Woolpit,
IP30 9QS**





Site Location Plan



100m	100m	0	1:5000
50m	25m	0	1:1000
20m	10m	0	1:500
5m	4m	0	1:250
4m	2m	0	1:100
2m	1m	0	1:50

note
 © This drawing is the copyright of Parc Design Solutions Ltd. and shall not be reproduced or distributed without written permission. No liability will be accepted for any omissions made by other persons. The contractor is to check and verify all dimensions and levels prior to work commencing. The contractor is to comply with all current building regulations, standards or any specifically stated on this drawing. This drawing shall be used only for the intended purpose of the project. Any other use shall be at the user's risk and shall be at their expense.

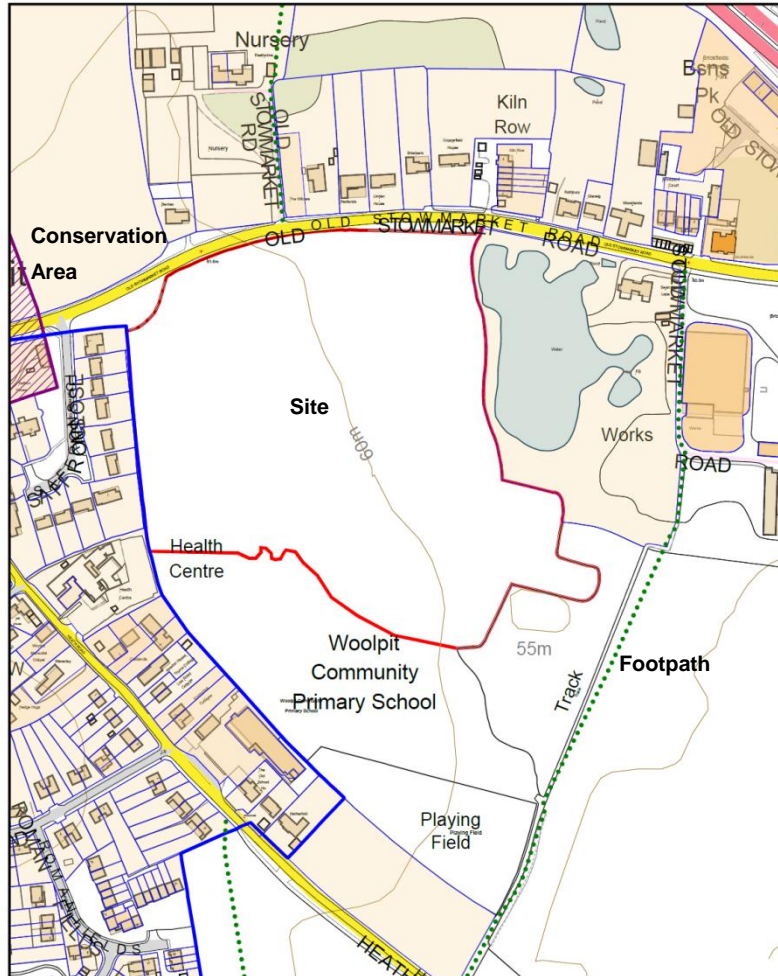
note
 This drawing is for the use of the client only and shall not be used for any other purpose. The contractor is to check and verify all dimensions and levels prior to work commencing. The contractor is to comply with all current building regulations, standards or any specifically stated on this drawing. This drawing shall be used only for the intended purpose of the project. Any other use shall be at the user's risk and shall be at their expense.

site
Proposed Residential Development
LAND OFF OLD STOWMARKET ROAD, WOOLPIT
 drawing title
 Location Plan

drawn SC	checked SC
scale 1:2500 @ A3	date 18 March 2016
drawing number 015 - 034 - 002	revision -

parc DESIGN SOLUTIONS
 ■ architecture and urban design
 One, Newton House
 Northampton Science Park
 Northampton
 NN3 4JF
 e: info@parcdesign.co.uk
 w: www.parcdesign.co.uk
 t: 01404 451040
 f: 01404 494170


Constraints Map



Title:
Reference:
Site:



MID SUFFOLK DISTRICT COUNCIL
131, High Street, Needham Market, IP6 8DL
Telephone : 01449 724500
email: customerservice@csduk.com
www.midsuffolk.gov.uk

 SCALE 1:3000
 Reproduced by permission of
 Ordnance Survey on behalf of HMSO.
 © Crown copyright and database right 2016
 Ordnance Survey Licence number 100017810

Aerial Map

Slide 5



Sketch Scheme – 015-34-001 rev B

Slide 6

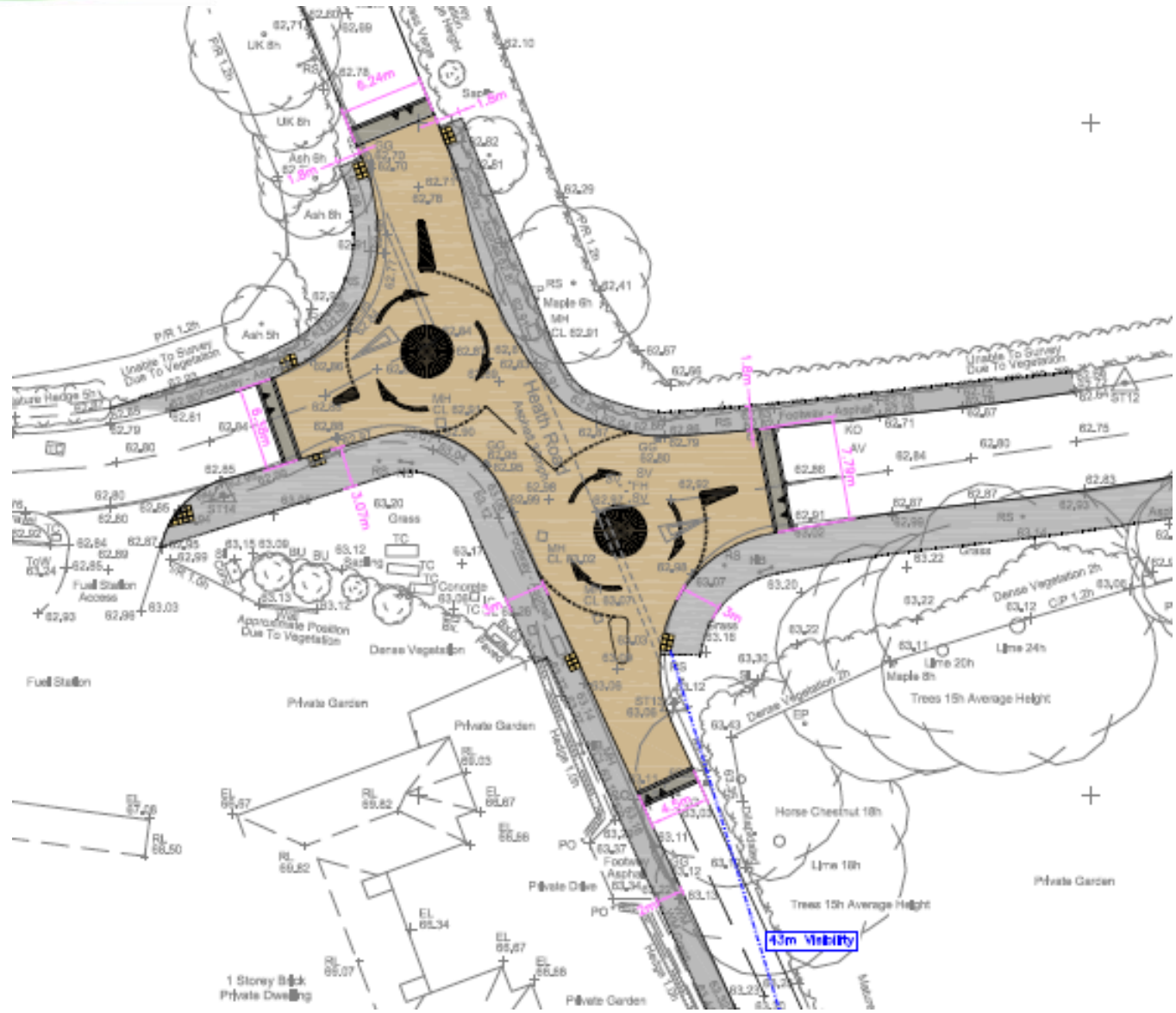




Parameter Plan– 015-34-005 rev B

Slide 8







STREET SCENE 1



STREET SCENE 2



STREET SCENE 3